



STATENS KARTVERK

# MODERNIZATION OF THE NY- ÅLESUND GEODETIC OBSERVATORY

The Norwegian Mapping Authority

# MODERNIZATION OF THE NY-ÅLESUND GEODETIC OBSERVATORY





Foto: Bjørn-Owe Holmberg



STATENS KARTVERK

POSISJONSDATA - TIL NYTTE FOR SAMFUNNET


## THE GOAL IS TO MAKE NY-ÅLESUND A CORE NETWORK STATION




- The Norwegian central government has allocated money for a modernization
- More details will be clarified during May 2012
- Plans may not be exactly in accordance with our proposal



## THE NEED FOR A NEW LOCATION



# OVERVIEW



## THE NEW SITE – 3D ANIMATION

